











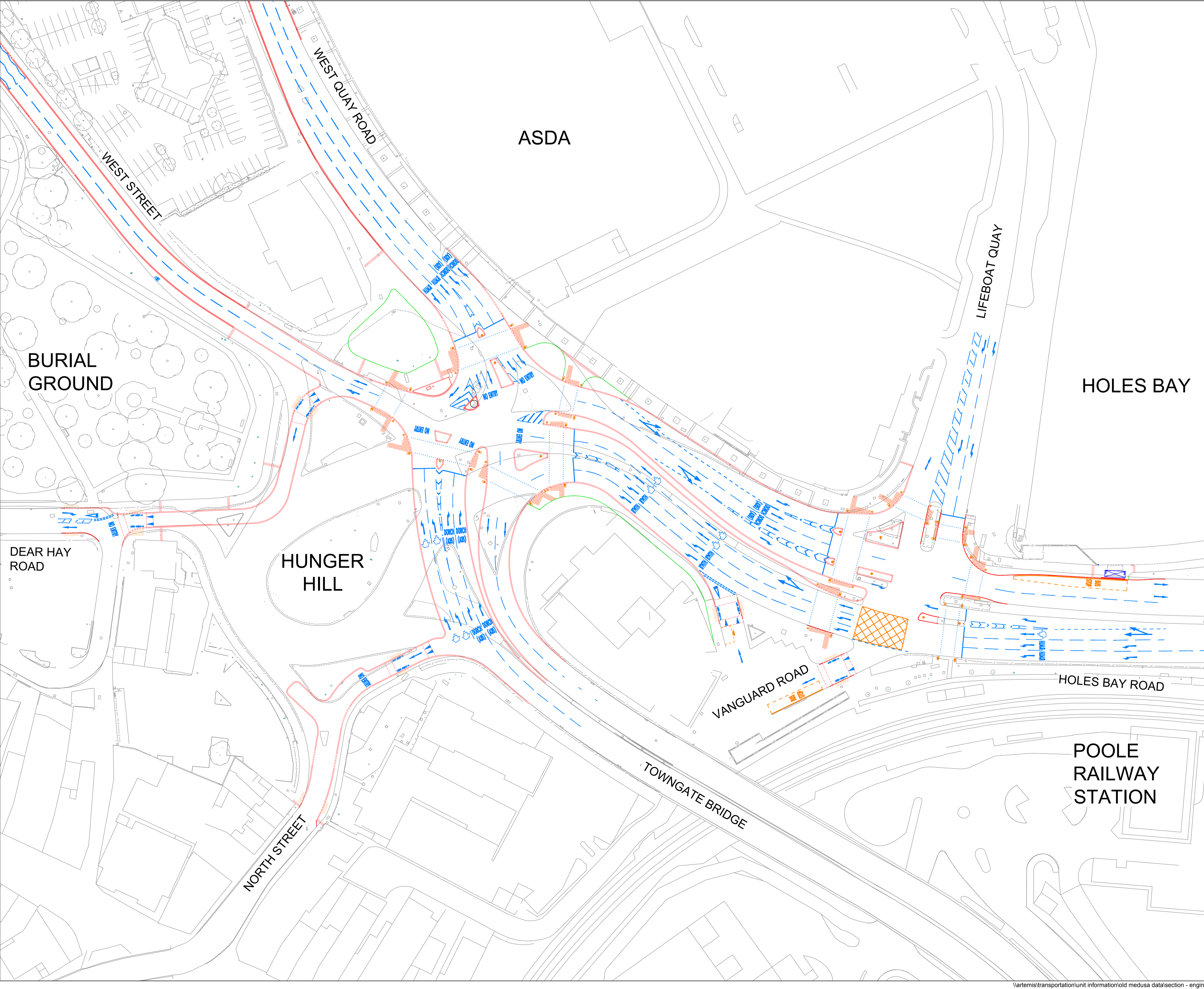


Keys:-

-  OS + Topographical Survey information
-  Extent of work area
-  Proposed conservation kerb
-  Proposed PCC kerb
-  Proposed conservation edging
-  Temporary timber edging
-  Proposed buff tactile
-  Proposed red tactile
-  Proposed white road marking
-  Proposed yellow road marking
-  Proposed paving band
-  Proposed Signals



	T3		
Revisions	No.	Drawn	Date

Borough of Poole



Transportation Services
 L.Wait BEng, C.Eng, MICE
 Interim Engineering Manager

SCHEME
**TOWNSIDE ACCESS
 - HUNGER HILL
 IMPROVEMENTS**

TITLE
**Hunger Hill + ASDA Junction
 General Arrangement
 Public Display**

DATE	DRAWN	CHECKED
24-09-18	MH	BBS

SCALES	SIZE	SECTION
1:500	A1	ENG

DRAWING NUMBER		
SCHEME	DRAWING	VARIANT
JC0962-HH	SK25	